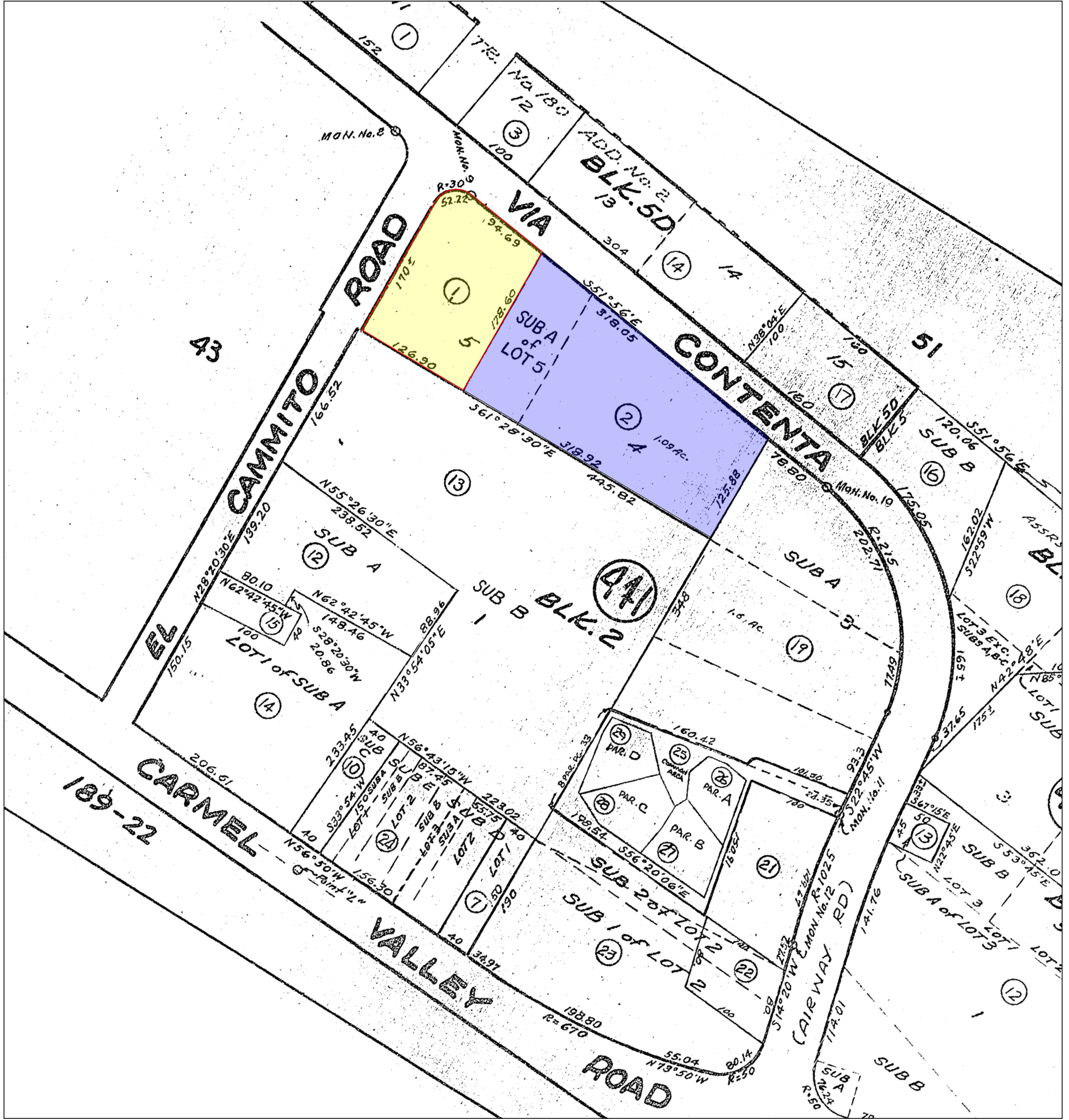

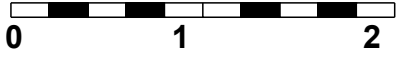


Standard Scale 1 : 1



LEGEND

Parcel 1 (Fee, Property in Question)

Excepting Portion

Item No. 5 - Easement for Water Pipelines
09/03/1907, Reel 98, Page 154, of Official Records
Said Easement is not specifically delineated and is un-locatable

Old Republic Title Company
126 Clock Tower Place, Suite 100
Carmel, CA 93923
(831) 625-3880 Fax: (831) 625-5609

Title Order No. 0723007535-MS, Preliminary Report Dated as of August 16, 2010

Drawing Date: 09/15/2010

Reference :

Data :

Property: 19 El Caminito Road, Carmel Valley, CA 93924

Assessor's Parcel Nos. : 187-441-001

"Notice: This is neither a plat nor a survey. It is furnished merely as a convenience to aid you in locating the land indicated hereon with reference to streets and other land. No liability is assumed by reason of any reliance hereon."

Plat Showing at Monument No. 9 as said Monument No. 9 is shown and described on that certain Map entitled "Licensed Surveyor's Map of a portion of Airway Ranch", filed on May 5, 1941 with the Recorder of Monterey County, California, in Volume 4 of Surveys at Page 18; thence following the Southwesterly line of a County road 50 feet wide shown on said Map as "Airway Road"

NOTE: Easements depicted hereon are provided as a courtesy only and no representation is made as to the accuracy or completeness thereof. The Company assumes no liability for any loss occurring by reason of reliance thereon. It is recommended that a survey be obtained from a licensed professional to determine actual locations.

Sheet
1
of
1

Archive #